

August 9, 2006

*AS 8-15-06
Noted*

TO: Rod H. Kubomoto

FROM: Patricia Wood *P.W.*
Facilities Section

**COVINA FIRE
BURNED AREA REPORT
FILE NO. 2-11.40**

Recommendation

No further action by Public Works is necessary.

Background

Fire Name: Covina Fire
Date of Fire: July 9, 2006
Burned Area: 11 acres
Location: North of the intersection of Hampshire Court and Wellington Road in the City of Sam Dimas. Refer to Thomas Guide Page 599-H4 (2003 Edition). The burned area boundary is plotted on Attachment A.

Summary of Potential Sediment Impact

On July 27, 2006, Water Resources Division staff conducted a field reconnaissance on the burned area looking for residences and/or County facilities that could be potentially impacted by flooding/debris flows during storms. During a design storm event (50-year frequency), debris material will flow directly into a natural bottom watercourse below the burn without incident. There are no County facilities or residents that could be impacted by storm produced debris flows and no other adverse debris flow impacts are anticipated.

The approved Burned Area Report will be posted on the Internet at <http://www.ladpw.org/WRD/FIRE/>.

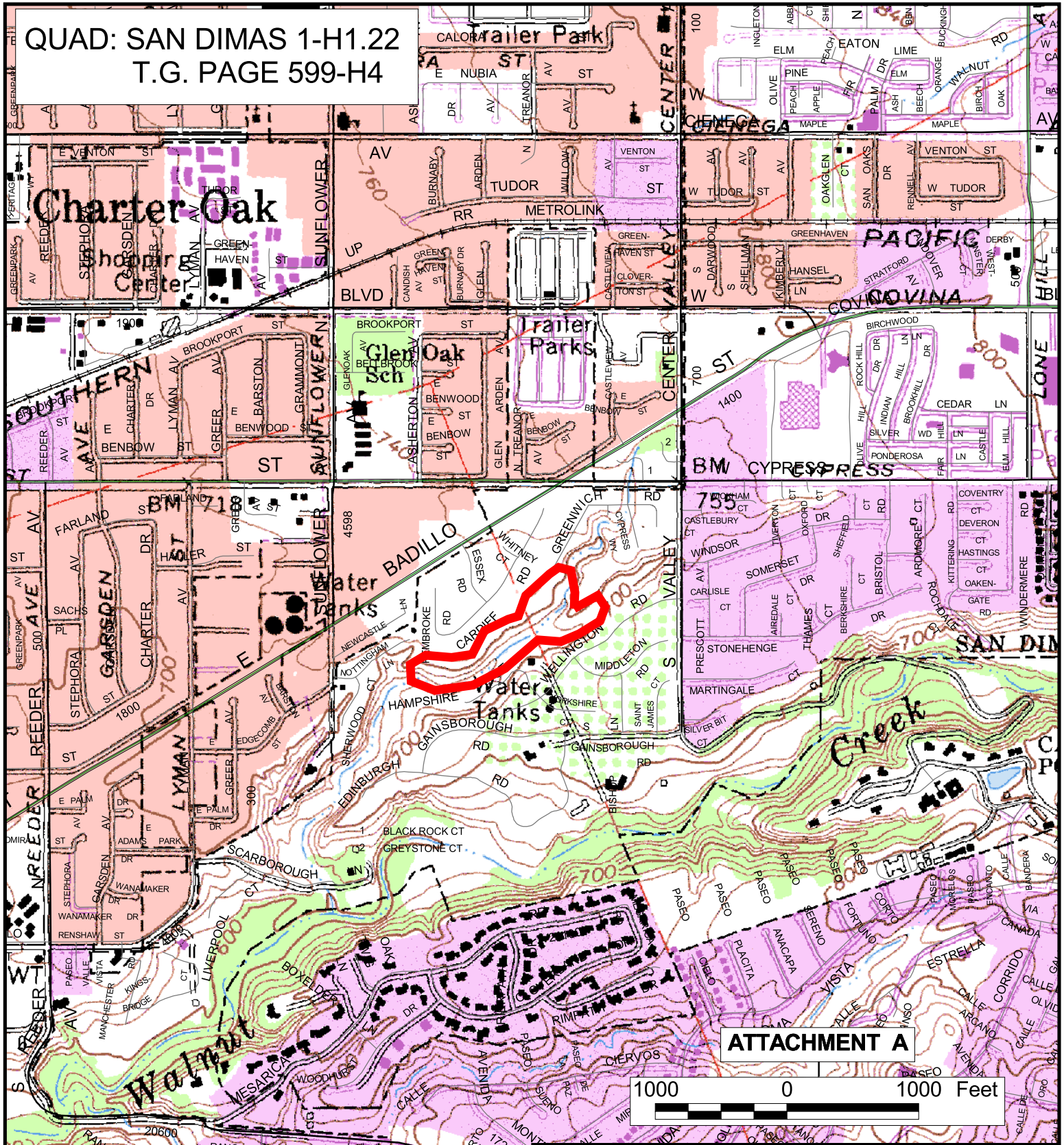
If you have any questions regarding this fire report, please contact Arevik Vardanyan at 458-6115 or William Saunders at 458-6187.

A. V. WJ
AV:yg *LPS*
P:\wrd\GENERAL\Arevik\covina-bar-1.doc


Attach.


cc: Disaster Services (Dunn), Flood Maintenance (East Area)
Water Resources (Walden, Soriano, Saunders, Files)

QUAD: SAN DIMAS 1-H1.22
T.G. PAGE 599-H4



ATTACHMENT A



LEGEND	
	Fire Boundary

PREPARED BY VARDANYAN	LOS ANGELES COUNTY DEPARTMENT OF PUBLIC WORKS COVINA FIRE BURNED AREA: 11 Acres DATE OF FIRE: 7/9/06
DATE 08/03/06	
SCALE 1" = 1000'	